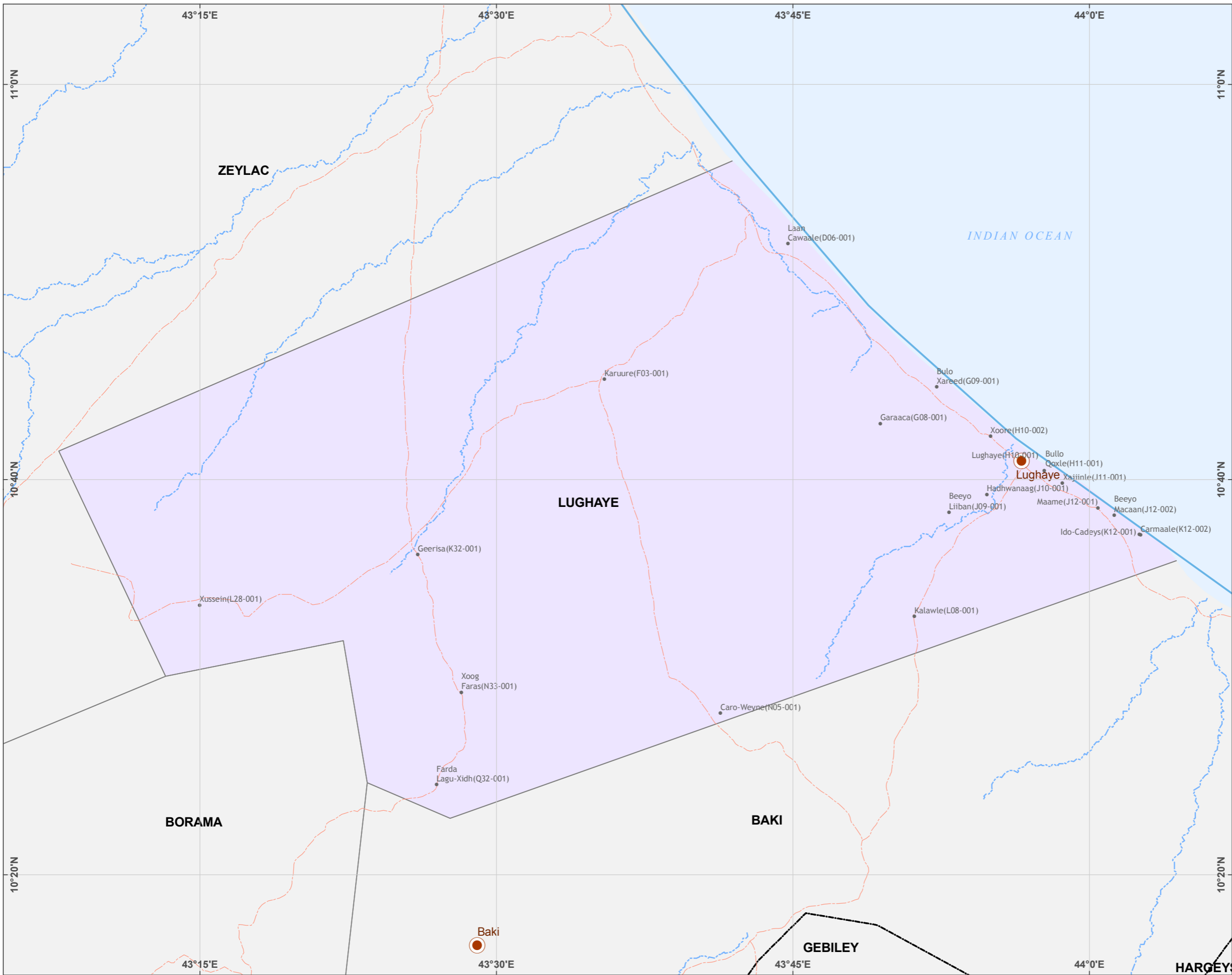







# AWDAL REGION - Lughaye District



## LEGEND

-  Regional capital
-  District capital
-  Settlement
-  Airstrip
-  Major road
-  Secondary road
-  Coastline
-  River
-  Streams
-  International boundary
-  Regional boundary
-  District boundary

**Map Reference:** 120222\_OCHASom\_Awdal\_Lughaye  
**Creation Date:** 22/02/2012  
**Projection/Datum:** Geographic/WGS 84  
**Web Resources:** <http://www.unocha.org/somalia>  
**E-mail:** [ochasomaliainfo@un.org](mailto:ochasomaliainfo@un.org)  
**Nominal Scale at A3 paper size:** 1:340,000

0 5 10 15 kms

### Karuure (F03-001)

Settlement name Settlement P-Code

Place Code abbreviated as P-Code, provides a unique reference code to locations in Somalia. For this map the last 6 unique characters are used for labelling the settlements. The full list of Somalia P-Codes can be accessed on OCHA Somalia's website (<http://ochaonline.un.org/somalia>)

### Map data source(s):

All Admin layers: UNDP Somalia (1998)  
Settlements: UNDP Somalia (1998)  
Roads Network: FAO SWALIM  
Streams Network: FAO SWALIM

### Disclaimers:

The designations employed and the presentation of material on this map do not imply the expression of any opinion whatsoever on the part of the Secretariat of the United Nations concerning the legal status of any country, territory, city or area or of its authorities, or concerning the delimitation of its frontiers or boundaries.

